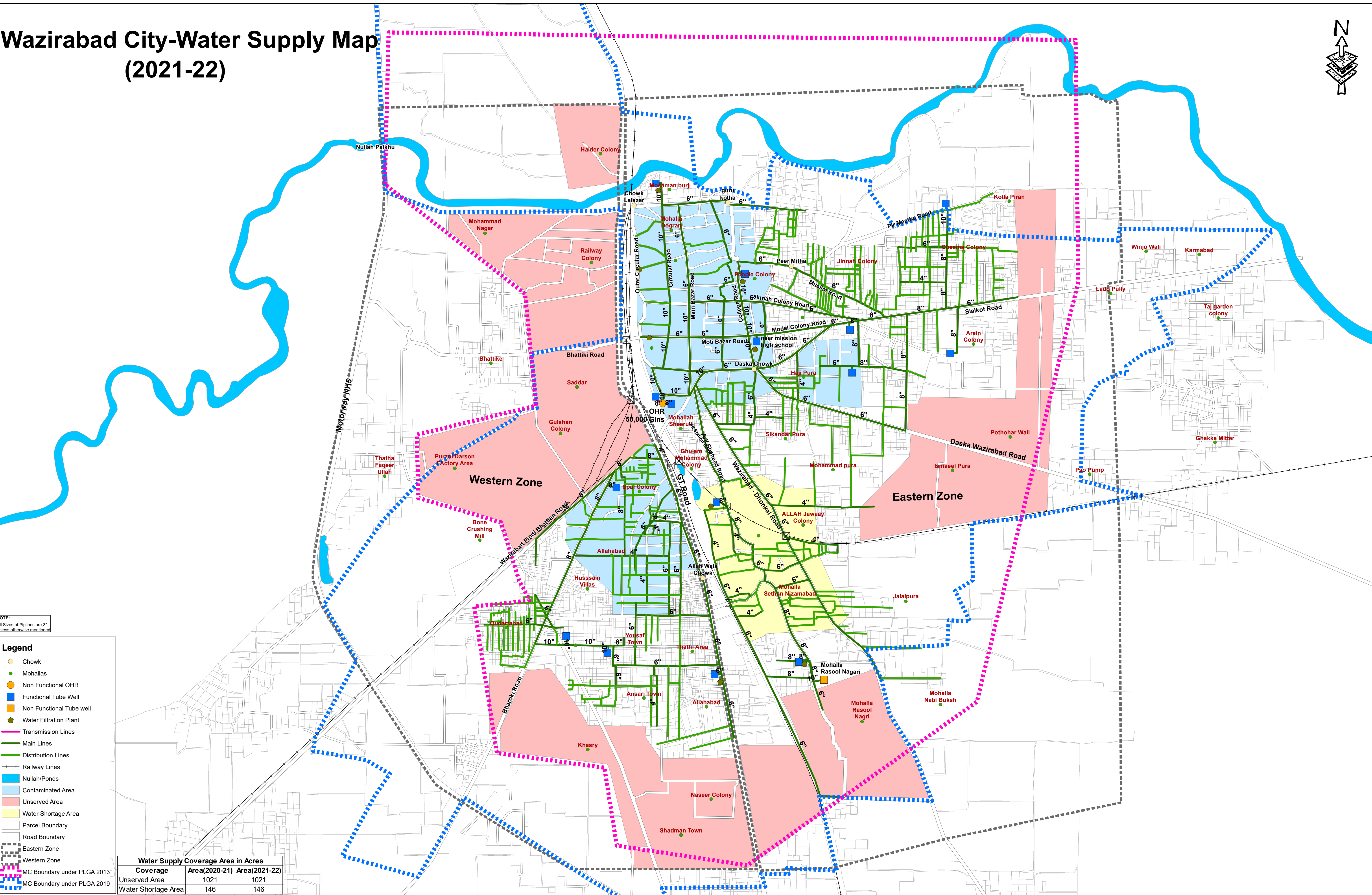
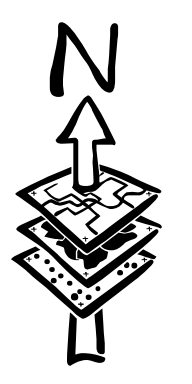


# Wazirabad City-Water Supply Map (2021-22)



NOTE:  
All Sizes of Pipelines are 3" unless otherwise mentioned

**Legend**

- Chowk
- Mohallas
- Non Functional OHR
- Functional Tube Well
- Non Functional Tube well
- Water Filtration Plant
- Transmission Lines
- Main Lines
- Distribution Lines
- Railway Lines
- Nullah/Ponds
- Contaminated Area
- Unserved Area
- Water Shortage Area
- Parcel Boundary
- Road Boundary
- Eastern Zone
- Western Zone
- MC Boundary under PLGA 2013
- MC Boundary under PLGA 2019

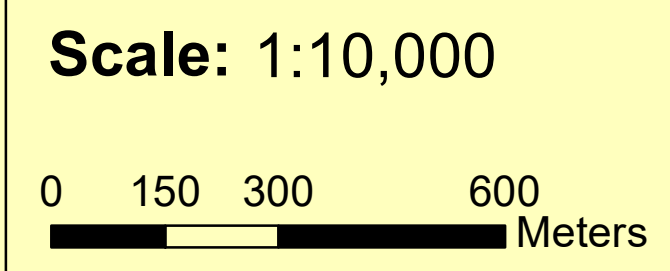
Water Supply Coverage Area in Acres		
Coverage	Area(2020-21)	Area(2021-22)
Unserved Area	1021	1021
Water Shortage Area	146	146

PUNJAB MUNICIPAL DEVELOPEMENT FUND COMPANY

**PROJECT:**  
PUNJAB CITIES PROGRAM (PCP)

**Map Code**  
0412030122  
**Map Version**  
1.3

**DISCLAIMER:**  
INFORMATION PROVIDED BY MC, PHED & OTHER SOURCES.



**Date**  
January 2022

